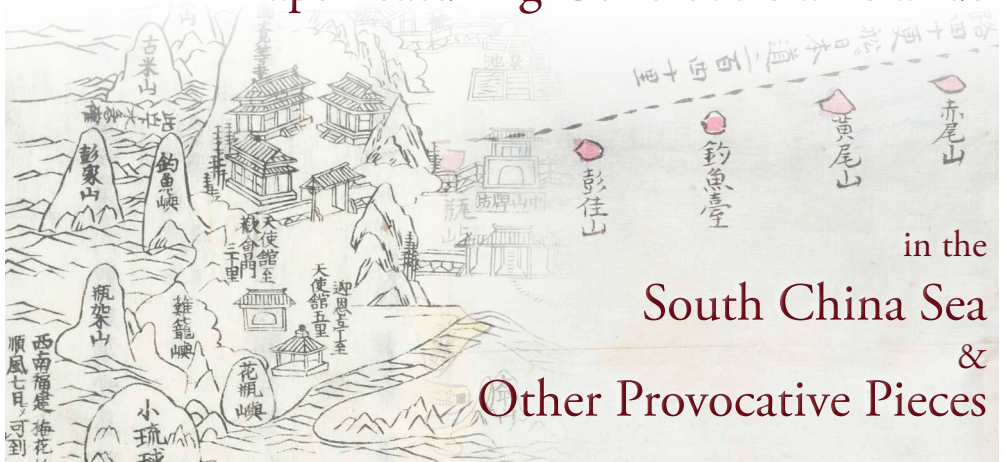




## Maps Featuring Controversial Islands



## Disputed Islands in the South China Sea

琉球三省并三十六嶋之圖

### [Map of Thirty-Six Islands and Three Provinces of Ryūkyū]

Colour watercolour and ink manuscript map on washi on two separate sheets of paper which have now been professionally joined and laid down on washi. A few holes and some worming in the central area of the map, a little light creasing somewhat heavier along folds. 55 x 76cm. An attractive copy of a scarce map showing one of the disputed islands of the East China Sea. No date. [Late Edo]

This Japanese map is of one of the five maps first published in 1785 in Hayashi Shihei's 林子平 三国通覧図説, (An Illustrated Description of Three Countries). It is interesting in the light of the controversy surrounding the disputed Diaoyu Islands as it gives three indications in favour of China's claim to the island; the use of the island's Chinese name "Dioyutai" (釣魚臺); the island is indicated in the same colour used for China and finally the island is not included in the count of the Ryukyu's thirty-six islands. AU\$10,000 ID: 159423 (Full image front cover)

### [Illustrated Sino-Japanese Encyclopedia with Map of Disputed Island]

倭漢三才図會 六十四卷。地理 大日本国、朝鮮国、琉球国、蝦夷島、西域、  
天竺、北地諸狄、西南諸蠻  
寺島 良安 [Terajima Ryōan] (Compiled by)

Double page map of the Ryuku Islands showing the disputed Diaoyu Islands using their Chinese name in volume 64 of this comprehensive Japanese encyclopedia. 5 double page and 2 full page maps, black and white illustrations, 32 leaves, woodblock printed folded leaves. Insect damage title label upper cover and in some places on the paper covers. Contents very good. Edo.

Scholarly attention pertaining the Japanese depiction of the Diaoyu Islands has primarily focused on Hayashi Shihei's Map of Thirty-Six Islands... The map in this volume, based on one from the Ming Dynasty, precedes Hayashi Shihei's work and clearly shows the Chinese nomenclature 釣魚嶼 (Diaoyu yu) for the island.

This volume focuses on the geography of the East Asia region and includes maps of Japan, Korea, the Ryukyu Kingdom, Ezo, the Western Regions of China, India, and areas to the north and southwest of Japan. AU\$550 ID: 159578



Front Cover Lower Images

Left - Detail of 159537

Right - Detail of 159423





## Jiang Qing Removed from Publication

[人民畫報1976年11期及珍貴手稿]

### [China Pictorial 1976 No.11 and Original Mock-up]

Rare mock-up of China Pictorial, No.11, 1976 issued to commemorate the death of Chairman Mao Zedong on September 9th. 149 black and white photographs, 33 folded sheets of light card, measuring 36 x 52cm open and 36 x 26cm closed, comprise a complete draft of the 61 pages of the final magazine with some interesting, and on occasion, telling differences. The reverse of the sheets are largely blank with handwritten page numbers on upper corner. Colour mock-up of upper cover on light card, plain backstrip torn with a little loss, lower cover not present. 人民畫報社. [China Pictorial]. 北京. [Beijing]. 1976.

This mock-up offers an extraordinary insight into the political manoeuvrings that were taking place at the highest level of Chinese government in the period immediately following Chairman Mao's death. It includes many changes, the least subtle being the exclusion of Mao's wife from the final publication. A handwritten comment alongside the photo featuring her in the mock-up reads "remove the image of Jiang Qing." Many of the changes were more subtle, for example, several critical comments relating to Deng Xiaoping, present in the mock-up, were removed before publication, while the criticisms of Lin Biao are kept. AU\$11,500 ID: 157748



## Chinese WWII Recruitment Poster

優秀的青年/到空軍中去


[The Outstanding Youth are Joining the Air Force]

Rare coloured Chinese World War II recruitment poster. On the reverse at the right upper corner the poster is stamped "Chinese News Service/1250 Sixth Avenue/New York N.Y.". Above the stamp a small label gives a typed translation of the Chinese text on the poster. Glue from the label is visible in the upper right corner of the poster image. Horizontal fold. In traditional Chinese, sheet measures 55.7 x 43cm. No publication details. (circa 1940). AU\$3,000 ID: 157593



## [Hong Kong Flag Pre 1997]

### British Hong Kong Flag



Large pre-1997 British Hong Kong stitched cloth flag featuring the Union Jack and Ensign. Cord tie. Flag measures 90 x 183cm. A little browning along one edge. Very good condition. (circa 1990). AU\$300 ID: 159147

## [The Complete Collection of the Manchurian Language]

### WITH [The Supplements to the Manchurian Language]

清文彙書 清文補彙

[Li, Yanji] 李延基

Manchu-Chinese woodblock printed bilingual dictionary, Manchu scripts followed by Chinese, complete set, 12 volumes. Bound in (later?) browned plain paper wrappers, Chinese four hole string binding, folded leaves with occasional splits folds and closed tears, 3cm tear causing a little loss to small section of Manchu entries on two leaves, damp stain upper margin three volumes and along the margin at the fore edge of two. Each volume neatly numbered in ink in Chinese on the spine, browning mainly on margins throughout, covers browned, title in ink in Manchu upper cover volume 1. 26.6 x 15.9cm.



清文補彙. [Supplements]. Manchu-Chinese text, woodblock printing, Manchu script followed by Chinese, complete in 8 volumes. Four hole string binding, folded leaves split along some folds. Paper title label in Chinese and hand-written Manchu script on upper cover of each volume. Browned throughout, small tears with loss along upper margin of two volumes tears mainly on edges and spine, five volumes are considerably stained but still legible. Wrappers browned and chipped. 25.9 x 16.3cm. 嘉慶壬戌 1802. 三槐堂書坊.[San huai tang shu fang]. 京都.[Jingdu]. 清文彙書. No date. Qing Dynasty. Supplement 1802.


清文彙書 or The Complete Collection of the Manchurian Language, is a very comprehensive dictionary of considerable historical importance to the development of the Manchu language during the Qing Dynasty. The accompanying eight volume Supplement was published with the aim of solving some of the issues around the ambiguities which appeared in 清文彙書. Together these two works comprise a very important reference of 27,900 words or phrases and are regarded as one of the most important Chinese-Manchu reference works of the Qing Dynasty. AU\$4,500 ID: 159400

## Reference Map Prisoner of War & Internee Camps in the Far East

Colour folding map of East and Southeast Asia. Indicates the P.O.W. camps with a text box listing the camps in a particular country or region and indicators on the map. Also shown are Civilian Assembly Areas, Civilian Internment Camps and towns and cities. Inset in the upper left corner: Three islands of Japan. Location key at lower left hand of map. Scale 1:21,000,000. Sheet 50 x 37cm, folded 26.5 x 16.5cm. Very good copy. Australian Red Cross Society. No place of publication. No date. (circa 1944). AU\$450 ID: 159494



### Opium: Historical Note, or The Poppy in China Edkins, Dr. [Joseph] [1823-1905]



Black and white text engraving, iv + 50pp English text + [1] blank + xxvii pages in Chinese, index, Original bright yellow original wrappers. Number 13 in China Imperial Maritime Customs II - Special Series. Upper cover chipped and torn with tape repairs. Presented in a very handsome quarter calf clamshell box, spine decorative gilt, raised bands, title labels lettered in gilt. 28 x 21.5cm. Scarce first edition. Shanghai. 1889. AU\$4,750 ID: 157242

### Album of Forty Chinese Carte-de-Visite Sanders, William, Felix Beato and Others

Forty albumen carte-de-visite showing Chinese types and scenes, presented in a full leather tooled 19th century leather album gilt, versos blank, all edges gilt. One photograph damaged with loss, some foxing on about half of the images, two images faded, one damaged with loss. Card leaves of album lightly browned with a few tears. Watered silk endpapers. A little rubbed at spine, modern leather band, original brass clasp. Album measures 16.5 x 13.4cm. (circa 1870). Provenance: Arthur Hacker.



The collection contains at least eight photographs by Sanders and one by Beato.  
AU\$10,500 ID: 159177

## [Shanghai Volunteer Force Photograph Album]


410 photographs mostly full or half plate (varying in size from 23 x 29.5 to 8 x 10cm). Photographs neatly laid down onto the black card leaves, captioned in white ink. Some photos are faded but most are in good to very good condition. Covers of album worn, 28 x 36cm. 1908 - 1922.

An excellent documentary album covering the activities of the Shanghai Volunteer Force between March 1908 and February 1922. Provenance: Arthur Hacker. AU\$4000 ID: 159536



## Narrative of the Late Proceedings and Events in China

Slade, John



vi + 2 + 3a - 3f + 3 - 182pp + [3] + appendix 75 pp. Short closed tear upper margin title page, some foxing and browning endpapers and title page, very occasional spotting but in general the text is very clean. Two contemporary signatures upper margin title page a little trimmed. Half morocco a little worn at extremities, marbled paper covered boards. 19.5 x 13cm. Lust 577. Cordier 2360. Printed at the Canton Register Press. Canton. 1839.

John Slade the printer at the Canton Register published a large number of the documents, letters and opinions contained within these pages during the lead up to the First Opium War. As he did so it occurred to him "how useful a preliminary study for those of his distant fellow-countrymen interested in the late events" would be. The resulting work uses a great many source documents to explain the situation as he saw it between the key players - British and Chinese at the time. Rare. AU\$9,500 ID: 157243



[Ten Cabinet Cards from Hong Kong Studios]  
**Hong Kong Cabinet Cards**

Ten albumen cabinet cards from six Hong Kong studios. One a portrait of a Chinese merchant, eight show European men, women, couples or children and a tenth shows a procession with crowds lining either side of the road. This image identified on the reverse in pencil as Queen's Road, Central near City Hall.


The verso of six cards advertise the photography studio responsible for the image. Lower corner of the card showing the procession is torn with loss to card, one photograph showing a European couple is a little faded, most images are very good and bright. A little minor wear at edges of some cards. A very good and interesting group. Provenance: Arthur Hacker. AU\$2,250. ID: 159111

[Chinese Anti-Japanese War Propaganda Posters -  
**Military Affairs Above All; Victory Above All]**

軍事第一/勝利第一

王嘉仁 (绘) [Wang, Jiaren] (Illustrated by)

Rare Chinese Anti-Japanese war propaganda poster in blue and black, featuring a large head and shoulders portrait of Chiang Kai-shek with the characters 抗戰 [To Fight Against Japan] and 建國 [To Establish the Country] in the background. Horizontal fold, two closed tears one in the central section of the poster, the second from lower margin with two small chips along lower margin, paper somewhat acidic but generally good. On the reverse at the right upper corner the poster is stamped "Chinese News Service/ 1250 Sixth Avenue/New York N.Y.". Above the stamp a small label gives a typed translation of the Chinese text on the poster. Glue from the label is visible in the upper right corner of the poster. Sheet measures 55.8 x 43.1cm. No publication details. (circa 1939). AU\$3,000 ID: 157594



# English and Chinese Dictionary, with the Punti and Mandarin Pronunciation

英華字典

Lobscheid, Rev. W. (1822 - 1893)

4 volumes. 2013pp. Original paper covered boards in English and Chinese with engraved decorative borders and plain cloth spines.

Bindings a little worn, marked or creased in places, scorch mark upper edge of three volumes causing some minor loss on upper margins of some leaves but leaves are generally crisp and clean, corner of three leaves creased, some minor worming lower cover and last leaves, neat repair upper edge of upper cover volume 4. 34 x 24cm. A good set of the first edition in original binding. A scarce dictionary that is rarely offered for sale.



First edition. "Daily Press" Office. Hongkong. 1866. Cordier 1602. AU\$25,000 ID: 157698

## [19th Century Hong Kong Carte-de-Visite]

### [Collection of Thirteen Carte-de-Visite from Hong Kong Studios]

This collection of thirteen albumen portraits mainly of Europeans was published by ten Hong Kong photographic studios in the latter part of the 19th century. Eight studios are named and one is anonymous. A number of the cards have been annotated on the reverse with dates and occasionally with the name of the person whose portrait the photograph shows. Three photographs are considerably faded, a few others show some but less significant fading, some scuffing on two and some occasional spotting. Cards measure 6.3 x 10.5cm. (Circa 1867 - 1884). Provenance: Arthur Hacker. AU\$1,250 ID: 159164



## ASIA BOOKROOM

UNIT 2 1-3 LAWRY PLACE MACQUARIE CANBERRA A.C.T. 2614 AUSTRALIA

+61 02 6251 5191 BOOKS@ASIABOOKROOM.COM

[www.AsiaBookroom.com](http://www.AsiaBookroom.com)